






Original Photograph | Wade Robertson | Nikon D40X DSLR 50mm Lens | 16th November 2008 | 16:15hrs | E1737707 N5417195 (NZTM) | Elevation 16m | The proposed turbines are approximately 6.5km from viewing location

Photosimulation\* | Charlotte Grant | WindPRO | Photoshop CS2  
 \* Photosimulations are a graphic illustration and should only be used as a guide to field observation.

**Photograph simulation enlarged by 200%**  
 Photograph simulations generated with colour rendered as white for enhanced visibility in photograph simulation. Actual turbine colour will be a light blue grey: Jungle Mist™. (Paint specification to follow)

**LEGEND**

-  Photomontage Viewpoint
-  Area of enlargement from original photograph simulation



SITE PHOTOGRAPH 7A - PROPOSED VIEW ENLARGED (FROM COOK STRAIT FERRY LOOKING NORTHEAST TOWARDS PROPOSED WIND TURBINES)

**LONG GULLY WIND FARM**

Photograph Simulations | Further Clarification of Turbine Locations | Job Number 2700 | May 2009







Original Photograph | Charlotte Grant | Nikon D40X DSLR 50mm Lens | 12th November 2008 | 16:30hrs | E1751930 N5425389 (NZTM) | Elevation 44m | The proposed turbines are approximately 8km from viewing location

Photosimulation\* | Charlotte Grant | WindPRO | Photoshop CS2  
 \* Photosimulations are a graphic illustration and should only be used as a guide to field observation.

**Photograph simulation enlarged by 200%**  
 Photograph simulations generated with colour rendered as white for enhanced visibility in photograph simulation. Actual turbine colour will be a light blue grey: Jungle Mist™. (Paint specification to follow)

**LEGEND**

-  Photomontage Viewpoint
-  Area of enlargement from original photograph simulation

12/11 10

22 21/20 19



PHOTOGRAPH SIMULATION 8A - PROPOSED VIEW ENLARGED (FROM MIRAMAR, WALKWAY ENTRANCE LOOKING WEST TOWARDS PROPOSED WIND TURBINES)

# LONG GULLY WIND FARM

Photograph Simulations | Further Clarification of Turbine Locations | Job Number 2700 | May 2009








Original Photograph | Charlotte Grant | Nikon D40X DSLR 50mm Lens | 12th November 2008 | 16:12hrs | E1749023 N5423231 (NZTM) | Elevation 115m | The proposed turbines are approximately 4.9km from viewing location

Photosimulation\* | Charlotte Grant | WindPRO | Photoshop CS2  
 \* Photosimulations are a graphic illustration and should only be used as a guide to field observation.

**Photograph simulation enlarged by 200%**  
 Photograph simulations generated with colour rendered as white for enhanced visibility in photograph simulation. Actual turbine colour will be a light blue grey: Jungle Mist™. (Paint specification to follow)

**LEGEND**

-  Photomontage Viewpoint
-  Area of enlargement from original photograph simulation



PHOTOGRAPH SIMULATION 9A - PROPOSED VIEW ENLARGED (FROM MOUNT ALBERT RESERVE CARPARK LOOKING SOUTHWEST TOWARDS PROPOSED WIND TURBINES)

**LONG GULLY WIND FARM**

Photograph Simulations | Further Clarification of Turbine Locations | Job Number 2700 | May 2009







Original Photograph | Charlotte Grant | Nikon D40X DSLR 50mm Lens | 12th November 2008 | 15:40hrs | E1751874 N5422391 (NZTM) | Elevation 85m | The proposed turbines are approximately 7.9km from viewing location

Photosimulation\* | Charlotte Grant | WindPRO | Photoshop CS2  
 \* Photosimulations are a graphic illustration and should only be used as a guide to field observation.

Photograph simulation enlarged by 200%

Photograph simulations generated with colour rendered as white for enhanced visibility in photograph simulation. Actual turbine colour will be a light blue grey: Jungle Mist™. (Paint specification to follow)

**LEGEND**

-  Photomontage Viewpoint
-  Area of enlargement from original photograph simulation

12 11 10 9 8 7 6 5 4 2/1



PHOTOGRAPH SIMULATION 10A - PROPOSED VIEW ENLARGED (FROM KEKERENGA STREET, STRATHMORE LOOKING WEST TOWARDS PROPOSED WIND TURBINES)

# LONG GULLY WIND FARM

Photograph Simulations | Further Clarification of Turbine Locations | Job Number 2700 | May 2009







Original Photograph | Charlotte Grant | Nikon D40X DSLR 50mm Lens | 12th November 2008 | 14:10hrs | E1747522 N5429210 (NZTM) | Elevation 260m | The proposed turbines are approximately 5.9km from viewing location

Photosimulation\* | Charlotte Grant | WindPRO | Photoshop CS2  
 \* Photosimulations are a graphic illustration and should only be used as a guide to field observation.

**Photograph simulation enlarged by 150%**  
 Photograph simulations generated with colour rendered as white for enhanced visibility in photograph simulation. Actual turbine colour will be a light blue grey: Jungle Mist™. (Paint specification to follow)

**LEGEND**

-  Photomontage Viewpoint
-  Area of enlargement from original photograph simulation

1 2 14/15 16/17



PHOTOGRAPH SIMULATION 11A - PROPOSED VIEW ENLARGED (FROM ORANGI KAUPAPA ROAD LOOKING SOUTH SOUTHWEST TOWARDS PROPOSED WIND TURBINES)

# LONG GULLY WIND FARM

Photograph Simulations | Further Clarification of Turbine Locations | Job Number 2700 | May 2009







Original Photograph | Charlotte Grant | Nikon D40X DSLR 50mm Lens | 13th November 2008 | 11:41hrs | E1754747 N5419744 (NZTM) | Elevation 86m | The proposed turbines are approximately 11.2km from viewing location

Photosimulation\* | Charlotte Grant | WindPRO | Photoshop CS2  
 \* Photosimulations are a graphic illustration and should only be used as a guide to field observation.

**Photograph simulation enlarged by 250%**  
 Photograph simulations generated with colour rendered as white for enhanced visibility in photograph simulation. Actual turbine colour will be a light blue grey: Jungle Mist™. (Paint specification to follow)

**LEGEND**

-  Photomontage Viewpoint
-  Area of enlargement from original photograph simulation

16/15/14 13/12 11 10 9 8 7 6 5 4 3 2 1



PHOTOGRAPH SIMULATION 12A - PROPOSED VIEW ENLARGED (FROM PENCARROW HEAD LIGHT HOUSE LOOKING WEST TOWARDS PROPOSED WIND TURBINES)

# LONG GULLY WIND FARM

Photograph Simulations | Further Clarification of Turbine Locations | Job Number 2700 | May 2009







Original Photograph | Wade Robertson | Nikon D40X DSLR 50mm Lens | 23th February 2009 | 12:16hrs | E1743175 N5425943 (NZTM) | Elevation 90m | The proposed turbines are approximately 1.5km from viewing location  
 Photosimulation\* | Charlotte Grant | WindPRO | Photoshop CS2

\* Photosimulations are a graphic illustration and should only be used as a guide to field observation.

**Photograph simulation enlarged by 0%**  
 Photograph simulations generated with colour rendered as white for enhanced visibility in photograph simulation. Actual turbine colour will be a light blue grey: Jungle Mist™. (Paint specification to follow)

**LEGEND**

-  Photomontage Viewpoint
-  Area of enlargement from original photograph simulation

18 19



PHOTOGRAPH SIMULATION 13A - PROPOSED VIEW (FROM SOUTH KARORI ROAD LOOKING SOUTHEAST TOWARDS PROPOSED WIND TURBINES)

# LONG GULLY WIND FARM

Photograph Simulations | Further Clarification of Turbine Locations | Job Number 2700 | May 2009

